

COLORADO DIVISION OF WILDLIFE

2009 Colorado Sheep & Goat



Application deadline: April 7

DOW OFFICES

DOW Headquarters 6060 Broadway Denver, 80216 (303) 297-1192	Northeast Region Svc.Ctr. 6060 Broadway Denver, 80216 (303) 291-7227
Fort Collins Svc. Ctr. 317 W. Prospect Road Fort Collins, 80526 (970) 472-4300	Brush Svc. Ctr. 122 E. Edison, Box 128 Brush, 80723 (970) 842-6300
Northwest Region Svc. Ctr. 711 Independent Ave. Grand Junction, 81505 (970) 255-6100	Montrose Svc. Ctr. 2300 S. Townsend Ave. Montrose, 81401 (970) 252-6000
Glenwood Spgs Svc. Ctr. 50633 Hwys. 6 & 24 Glenwood Springs, 81601 (970) 947-2920	Gunnison Svc. Ctr. 300 W. New York Ave. Gunnison, 81230 (970) 641-7060
Southwest Region Svc. Ctr. 151 E. 16th St. Durango, 81301 (970) 247-0855	Meeker Svc. Ctr. 73485 Hwy. 64 Meeker, 81641 (970) 878-6090
Hot Sulphur Spgs. Svc. Ctr. 346 Grand CR 362 Hot Sulphur Springs, 80451 (970) 725-6200	Steamboat Spgs. Svc. Ctr. 925 Weiss Drive Steamboat Spgs., 80477 (970) 870-2197
Southeast Region Svc. Ctr. 4255 Sinton Road Colorado Springs, 80907 (719) 227-5200	Pueblo Svc. Ctr. 600 Reservoir Road Pueblo, 81005 (719) 561-5300
Lamar Svc. Ctr. 2500 S. Main St. Lamar, 81052 (719) 336-6600	Salida Svc. Ctr. 7405 Hwy. 50 Salida, 81201 (719) 530-5520
Monte Vista Svc. Ctr. 0722 S. Road 1 E Monte Vista, 81144 (719) 587-6900	

For recordings on season dates and other information:

Deer, Elk, Pronghorn, Bear	(303) 291-7529
Fishing	(303) 291-7533
Small Game, Upland Game	(303) 291-7546
Turkey	(303) 291-7547
Waterfowl	(303) 291-7548
Hunter Education	(303) 291-7530
Telephone License Sales	1-800-244-5613

www.wildlife.state.co.us

NOTICE

This brochure is not a legal notice nor a complete collection of hunting regulations and laws. It is a condensed guide issued for hunters' convenience. You can find copies of wildlife statutes and regulations on our website or at any DOW office.

Table of Contents

License Fees.....	1
License Information.....	1
Habitat Stamp Requirements	2
Residency Requirements.....	2
Hunter Education	2
Ranching For Wildlife	2
Sheep and Goat Hunter Orientation	2
Definitions.....	2
Hunting Hours.....	2
Legal Hunting Methods.....	2-3
It's Against the Law To.....	3
Evidence of Sex	3
Carcass Tags.....	4
Mandatory Check.....	4
Transporting Game	4
Donating Game Meat.....	4
Land Use Restrictions.....	4
Groups.....	5
Preference Points	5
Filling Out Your Application.....	5-6
Sheep & Goat Licenses	6-8
Sheep, Goat Unit Descriptions	9-10
Guide to Legal Hunting Hours	10
Sheep, Goat Maps.....	11-13

OPERATION GAME THIEF

Operation Game Thief (OGT) is a non-profit organization working with the DOW's law enforcement program. It pays rewards to citizens who report poachers or resource vio-



lations. Callers don't have to reveal their names, testify in court or sign a deposition. Rewards are paid if the information leads to the arrest of a poacher or a citation is issued. Rewards do not depend on a conviction but must be requested when a violation is reported. Call toll-free, **1-877-COLOOGT (265-6648)** toll free. The number should not be used for information requests or emergencies.

2009 SHEEP & GOAT HUNTING

2009 LICENSE FEES

(See Habitat Stamp Requirements)

	License Fee	App. Fee	Total
Rocky Mtn. Bighorn			
Resident	\$251	\$3	\$254
Nonresident	\$1,826	\$3	\$1,829
Mountain Goat			
Resident	\$251	\$3	\$254
Nonresident	\$1,826	\$3	\$1,829
Desert Bighorn			
Resident	\$251	\$3	\$254

Costs include a 25-cent search and rescue fee and 75-cent surcharge for the Wildlife Management Public Education Fund.

WHAT'S NEW

Closures: Units S6 and S46 are closed to hunting bighorn ewes. S26 and S70 are closed to all bighorn hunting.

S44: This bighorn sheep unit is now open for rifle hunters.

New Sheep Units: S73 and S74 are now open for limited bighorn hunting.

Closed Unit: S2 is closed to hunting bighorn sheep.

LICENSE INFORMATION

1. Bighorn sheep and mountain goat licenses are limited, available only by drawing for specific units.
2. Bighorn Sheep: If you harvest a Rocky Mountain bighorn ram (1/2 curl or larger), except with an auction, raffle or special sheep management license, you must wait 5 years (6th year after harvest) before applying for Rocky Mountain bighorn ram license.
3. You can apply for 1 bighorn sheep license and 1 mountain goat license a year. However, you cannot apply for a Rocky Mountain bighorn and desert bighorn in the same year. If you apply for more than 1 bighorn sheep license, your applications become void.
4. Desert Bighorn Sheep: If you harvest a desert bighorn sheep, you cannot participate in future desert bighorn sheep drawings.
5. Mountain Goat: If you harvest a mountain goat, except with an auction, raffle or special goat management license, you must wait 5 years (6th year after harvest) before applying for mountain goat license.
6. Youths 12-17 can hunt sheep and goats but must meet hunter education requirements. Youths under 16 must hunt with a mentor. A mentor must be 18 or older and have a hunter education card, if born on or

after Jan. 1, 1949. A mentor is not required to hunt. Youths and mentors must be able to see and hear each other while hunting without binoculars, radios, other devices or aids. Youths may apply for a sheep or goat license at age 11 if they turn 12 before they go hunting.

7. Ten percent of limited licenses are allocated to nonresidents.

8. Licenses expire on the date printed on them and are not transferrable.

9. It is illegal to make false statements to obtain a license or alter a license, and doing so voids the license.

10. For information on raffle or auction licenses, call (303) 297-1192 or see our website. Licenses are available for any unit open to hunting sheep or goats this season. These licenses are valid in addition to sheep or goat licenses obtained in the DOW drawing.

11. Lost or destroyed licenses can be replaced by paying a replacement fee at any DOW office or license agent.

AUCTION AND RAFFLE LICENSES

Special auction and raffle licenses are available for Rocky Mountain bighorn sheep and mountain goats, allowing you to hunt during extended seasons. These licenses are offered by participating wildlife organizations that return at least 75 percent of the proceeds to the DOW for research, management and education. For information, go to our website www.wildlife.state.co.us/Hunting/BigGame/RaffleAuction

BUY AND APPLY ONLINE

Colorado residents can apply for sheep and goat licenses online. Habitat stamps and unlimited licenses also are sold online or by calling, 1-800-244-5613. Credit cards accepted for phone or internet purchases.

Printed for free distribution by the
COLORADO DIVISION OF WILDLIFE

Department of Natural Resources
6060 Broadway, Denver 80216
(303) 297-1192

www.wildlife.state.co.us

Published February 2009; 72,000 copies
Printed by Publication Printers, Denver
Editor: Brigid Kelly
Cover photo: Nick Clement



The Colorado Division of Wildlife of the Department of Natural Resources prohibits discrimination on the basis of race, color, religion, sex, national origin and disabilities in all aspects of employment and public participation in its programs and services. For information or to register a complaint, contact the Colorado Division of Wildlife, 6060 Broadway, Denver 80216, or call (303) 297-1192. The Wildlife Commission sets sheep and goat regulations in January. Commissioners (as of Jan. 2009): Robert Bray, chair; Brad Coors, vice chair; Tim Glenn, secretary; Jeffrey A. Crawford, member; Roy McAnally, member; Richard Ray, member; Dennis Buechler, member; Dorothea Farris, member; Robert Streeter, member; Harris Sherman, ex-officio member; John Stulp, ex-officio member.

2009 SHEEP & GOAT HUNTING

HABITAT STAMP REQUIREMENTS

For License Buyers: A habitat stamp is required of people 19-64 who buy hunting or fishing licenses. With a license purchase, the stamp is \$5 and required with the first 2 licenses bought per year (\$10 total). The stamp allows access to state wildlife areas and state trust lands leased by the DOW.

For Wildlife and Outdoor Enthusiasts: A habitat stamp is required of all people 19-64 who visit a state wildlife area or state trust land leased by the DOW. This stamp is \$10.25 (25-cent search and rescue fee).

Lifetime Stamp: Anyone can buy a \$200 lifetime stamp to satisfy these requirements.

Licenses are **NOT** mailed until you meet your habitat stamp requirement.

RESIDENCY REQUIREMENTS

These are the requirements to qualify as a Colorado resident to buy a hunting license:

1. You must have lived continuously in Colorado at least six months immediately before applying for or buying a license, and must intend to make Colorado home (except #2 and 3 below.) The residence address you give when purchasing or applying for a license must be the same as on your Colorado income tax return.
2. U.S. military personnel and military personnel of U.S. allies on active duty in Colorado under permanent orders and their dependents. This includes people who were Colorado residents when they entered the military and keep Colorado as their home of record, and their dependents (unless they change their home of record to another state.) Also included are personnel of the U.S. Diplomatic Service or diplomatic services of nations recognized by the U.S. assigned here on permanent active duty orders and their dependents. Active duty does not include reserve status or National Guard.
3. Full-time students enrolled and attending a Colorado college, university or trade school at least six months immediately before applying for or buying a license. This includes students who are temporarily absent from Colorado but still enrolled. Colorado residents who attend school full time out of state and pay nonresident tuition still qualify for a resident license.
4. Children under 18 have the same residency status as their parent, legal guardian or person with whom they live most of the time per court order.
5. If you have a home in Colorado and another state, call (303) 297-1192 to make sure you comply with Colorado residency requirements before obtaining a hunting or fishing license.
6. Except as in #2 and 3 above, you lose your Colorado residency if you apply for, buy or accept hunting or fishing license as a resident of another state or country; register to vote outside Colorado or get a driver's license using an address in another state.

HUNTER EDUCATION (SAFETY)

Anyone born on or after Jan. 1, 1949, must have completed an approved hunter education course or bowhunter education course (for archery licenses only) sanctioned by a state or province before applying for or buying a license. Colorado honors hunter education courses from other states and provinces. You must present an original hunter safety card when buying a license. You must carry their hunter education card when hunting unless "Verified" is printed by the DOW on your license.

RANCHING FOR WILDLIFE

Public RFW licenses are available only to Colorado residents by drawing. Licenses are valid only for season and ranch on the license. RFW hunt codes are listed in this brochure. RFW landowners must provide free access to hunters who draw a public license for the ranch. By applying for a RFW license, hunters allow the DOW to provide applicant information to the ranch. RFW hunting rules are different on each ranch.

SHEEP AND GOAT HUNTER ORIENTATION

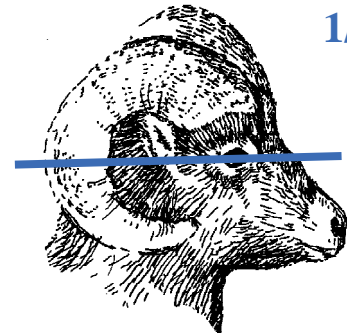
A free course on sheep and goat hunting is sponsored by the DOW, Rocky Mtn. Bighorn Society, Colorado Bowhunters Assoc. and the International Order of Rocky Mtn. Goats. For information, call (303) 297-1192. Successful applicants will receive an agenda and information by mail.

SPECIAL MANAGEMENT LICENSES

The DOW may issue special licenses to prevent spread of disease and unplanned expansion of sheep and goats. Licenses are offered to unsuccessful applicants from nearby units for the same species. Season dates to be determined. These licenses do not use or generate preference points.

DEFINITIONS

1. One-half curl ram: Male bighorn with horn or horns having one or both tips grown at least through half or 180 degrees of a circle, measured by first establishing a reference line bisecting eye and base of the ear. A 1/2-curl ram has 1 or both horns grown at least as far as projection of reference line.
2. Ewe: A female sheep with horn or horns at least 5 inches long measured on outside curve.



1/2

HUNTING HOURS

One-half hour before sunrise to one-half hour after sunset. See "Guide to Legal Hunting Hours."

LEGAL HUNTING METHODS

1. **HAND-HELD BOW:** a long bow, recurved bow or compound bow on which the string is not drawn mechanically or held mechanically under tension. String or mechanical releases are legal if they are hand-drawn or hand-held with no other attachments or connections to the bow (other than bowstring).
 - a. Hand-held bows, including compound bows, must use arrows with a broadhead having an outside diameter or min. width of 7/8 inch with min. 2 steel cutting edges. Each cutting edge must be in same plane for entire length of cutting surface.
 - b. Only legal hand-held bows allowed during archery seasons.
 - c. Min. draw weight: 35 lbs. Let-off max: 80%.
 - d. No part of bow's riser (handle) or track, trough, channel, arrow rest or other device (excluding cables and bowstring) that attaches to the riser can contact, support and/or guide the arrow from a point rearward of the bow's brace height behind the undrawn string.

2009 SHEEP & GOAT HUNTING

- e. Bows can propel only 1 arrow at a time. No mechanisms that automatically load arrows are allowed.
- f. Scopes, electronic or battery-powered devices cannot be incorporated into or attached to a bow or arrow.
- g. Hydraulic or pneumatic technology cannot be used to derive or store energy to propel arrows. Explosive arrows prohibited.

2. CROSSBOWS:

- a. Min. draw weight: 125 lbs.
- b. Min. draw length: 14 inches from front of bow to nocking point of drawstring.
- c. Positive mechanical safety device required.
- d. Bolts must be min. 16 inches long, have a broadhead min. 7/8 inch wide and min. of 2 steel cutting edges. Each cutting edge must be in same plane for entire length of cutting surface.
- e. Illegal in archery seasons.

3. MUZZLELOADING RIFLES & SMOOTHBORE MUSKETS

- a. In-line muzzleloaders are legal.
 - b. Must have a single-barrel firing a single round-ball or conical projectile with max. length of twice the diameter.
 - c. To hunt deer, pronghorn or bear, they must be min. .40 caliber.
 - d. To hunt elk or moose, they must be min. .50 caliber.
 - e. From .40 caliber to .50 caliber, bullets must weigh min. 170 grains.
 - f. If greater than .50 caliber, bullets must weigh min. 210 grains.
 - g. Shotgun primers are legal.
4. **RIFLES** must be min. .24 caliber (6 mm); have min. 16-inch barrel and be min. 26 inches long, fired from the shoulder. Must use expanding bullets that weigh min. 70 grains and have an impact energy (at 100 yards) of 1,000 ft. pounds, as rated by the manufacturer. Semi-automatic rifles cannot hold more than 6 rounds in the magazine and chamber combined. Fully automatic rifles prohibited.
5. **SHOTGUNS:** Min. 20 gauge and must fire a single slug. Barrel length: min. 18 inches. Overall length: min. 26 inches.
6. **HANDGUNS:** Barrel length: min. 4 inches. Must use a min. .24-caliber (6 mm) diameter expanding bullet, and with no shoulder stock or attachment. Must use only cartridge or load with min. energy of 550 ft. pounds at 50 yards.

IT'S AGAINST THE LAW TO:

1. Have a loaded (in the chamber) rifle or shotgun in or on any motor vehicle. Muzzleloading rifles are considered unloaded if the percussion cap or shotgun primer is removed, or if the powder is removed from flashpan. It is illegal for anyone to have a loaded electronic-ignition muzzleloader in or on a motor vehicle unless the chamber is unloaded or the battery is disconnected and removed from its compartment.
2. Carry firearms (except handguns) on an OHV during deer, elk, pronghorn antelope and bear seasons unless they are unloaded in the chamber and magazine. Firearms (except handguns) and bows carried on an OHV must be fully enclosed in a hard or soft case. Scabbards or cases with open ends or sides are prohibited. This does not apply to landowners or their agents who carry a firearm on an OHV to take depredating wildlife on property they own or lease.
3. Hunt carelessly or discharge a firearm or release an arrow disregarding human life or property.
4. Operate or ride a snowmobile with a firearm unless it's completely unloaded and cased, or with a bow unless it's unstrung or cased. Compound bows must be cased, not unstrung.
5. Shoot from or use a motor vehicle, motorcycle, off-highway vehi-

cle, snowmobile or aircraft to hunt, intercept, chase, harass or drive wildlife.

6. Use aircraft to hunt, to direct hunters on the ground or to hunt the same day or day after a flight was made to find wildlife.
7. Hunt under the influence of alcohol or controlled substances.
8. Use artificial light as an aid in hunting wildlife.
9. Use poison, drugs or explosives to hunt or harass wildlife.
10. Fail to extinguish a campfire.
11. Fail to make a reasonable attempt to track and kill animals you wound or may have wounded. It is against the law to pursue wounded wildlife that goes on private property without first obtaining permission from landowner or person in charge.
12. Fail to prepare edible wildlife meat for human consumption. At a minimum, the four quarters, tenderloins and backstraps are edible meat. Internal organs are not.
13. Shoot from, across or on a public road with a firearm, bow or crossbow. People firing a bow, rifle, handgun or shotgun with a single slug must be at least 50 feet from the centerline of the road.
14. Party hunt (kill someone else's game or let someone kill yours).
15. Interfere with hunters. This includes distracting or frightening prey; causing prey to flee by using light or noise; chasing prey on foot or by vehicle; throwing objects; making movements; harassing hunters by using threats or actions; erecting barriers to deny access to hunting areas and intentionally injecting yourself into the line of fire. Violators face prosecution and may have to pay victim's damages and court costs.
16. Kill and abandon big game. It is illegal to remove only the hide, antlers or other trophy parts and leave the carcass in the field. (Felony)
17. Sell, buy or offer to sell or buy big game. (Felony)
18. Solicit someone to illegally kill big game for commercial gain or provide outfitting services without required registration. (Felony)
19. If convicted of these felony violations, you can face a lifetime license suspension.
20. Use internet or other computer-assisted remote technology while hunting or fishing. Hunters and anglers must be physically present in the immediate vicinity while hunting and fishing.
21. For 2 or more people to use electronic equipment on the ground, in a vehicle or vessel while violating any wildlife law or regulation.

EVIDENCE OF SEX

1. Males: head, including antlers, horns, testicle, scrotum or penis. Females: head, udder (mammary), or vulva.
2. It is illegal to have or transport big game, or a considerable part of it, without evidence of sex *naturally attached*. Evidence of sex must be attached to carcass until it is cut into processed meat (commercially or otherwise), wrapped and frozen, or stored at licensee's home.
3. Head or intact skull of sheep and goats with horns *naturally attached* to skull plate must accompany the carcass.

2009 SHEEP & GOAT HUNTING

CARCASS TAGS

You must attach a carcass tag to animals you kill per instructions on tag. Tags must stay on until meat is processed and remain with meat until consumed. It is illegal to sign or tear the tag before a kill. If you lose, accidentally destroy or detach the tag, you must get a duplicate from the DOW before hunting and prove the loss, detachment or destruction was accidental. Do not remove other parts of a license except the carcass tag after a kill. Doing so voids the license and you must buy a duplicate.

MANDATORY CHECK: BIGHORN SHEEP

1. All bighorns, including ewes and desert bighorns, must be inspected by a DOW officer or at a DOW office within 5 working days of harvest. You must personally present sheep with horns and skull intact. Harvest report is completed at that time. A permanent marker will be attached to the horn of bighorn rams.
2. All hunters (successful or not) must return completed questionnaire within 30 days after a season ends. If you don't, you become ineligible for future sheep licenses.
3. It is illegal to trade, transfer or sell ram heads or horns unless DOW inspects and permanently marks horns.
4. The DOW permanently marks only rams killed with a license. It is illegal to trade, transfer or sell bighorn capes and horns, or skulls with unmarked horns.

MANDATORY CHECK: MOUNTAIN GOATS

1. Hunters must personally present goat carcasses with horns and skull intact to a DOW officer or office within 5 working days of the kill. You must complete a harvest report during inspection.
2. All hunters (successful or not) must return completed questionnaire within 30 days after a season ends. If you don't, you become ineligible for future goat licenses.

TRANSPORTING GAME

1. Sheep and goats must have carcass tags properly attached, except for 20 lbs. or less of meat with a donation certificate.
2. Sheep or goats shipped by common carrier must be accompanied by either the license, a photocopy of license or carcass tag and, if more than 20 lbs., a donation certificate.
3. Processed big game meat must be accompanied by carcass tag or, if donated, a certificate.
4. If you transport someone else's game, animals must be properly tagged, or you can be cited. The upper part of carcass tag must be kept by whoever killed the animal. Carry a list identifying each hunter and animal.

DONATING GAME MEAT

1. Donation certificates are required for all donations. Certificates must contain names, addresses and telephone numbers of donor and recipient; donor's hunting license number; species and amounts donated; date of kill; donor's signature. The certificate can be a simple note; no special form is required. Certificate must stay with the meat until completely consumed.
2. A "like license" is a license for exactly the same species, sex, season and method of take as a donor's license.
3. Donor and recipient are subject to all bag and possession limits.
4. Any amount of processed and packaged game meat can be donated to anyone, anywhere.
5. You can donate to someone without a "like license":

- a. up to 20 lbs. of unprocessed meat, anywhere.
 - b. more than 20 lbs. of unprocessed meat, only at recipient's home.
6. You can donate to someone with a "like license":
- a. up to 20 lbs. of unprocessed meat, anywhere.
 - b. more than 20 lbs. of unprocessed meat, anywhere, only if:
 - (1) recipient's license is unfilled, and
 - (2) recipient's carcass tag is on the meat. This establishes recipient's claim to his/her portion of meat and voids his/her license. Donor's tag must remain with his/her portion.
 - (3) If the entire carcass is donated, donor's carcass tag and recipient's "like license" must be attached to carcass.

LAND USE RESTRICTIONS

1. Mt. Evans Hwy. (units G4 and S3): Hunting prohibited within 1/2 mile either side of the centerline of Mt. Evans Hwy. (Colo. 5) from Echo Lake to the summit; all of Summit Lake Cirque and all of Summit Lake Flats above 11,600 feet. Mt. Evans Rd. beyond Summit Lake is closed after Labor Day. From Echo Lake to Summit Lake, road may be closed after Labor Day.
2. It is illegal to hunt or fish on State Land Board properties unless they are leased by the DOW or without permission of lessee.
3. It is illegal to hunt on private land without permission of owner or person in charge.

CHANCELLOR RANCH STATE TRUST LAND (S61)

Access only by permit to hunters and 1 non-hunting companion. Permits and applications issued by DOW, 2500 S. Main, Lamar, 81052, (719) 336-6600, or on our website. Deadline for bighorn sheep season: July 1. Successful applicants notified by mail. Access permits issued for bighorn sheep: 1 ram permit.

TIPS PROGRAM

TIPs rewards people who voluntarily provide information resulting in charging poachers. Awards can be a preference point for species of choice or an unlimited license for the species reported. Some limited licenses also may be available. TIPs licenses do not count toward annual bag and possession limits.

WEAPONS RESTRICTIONS

Colorado and federal laws prohibit people convicted of certain crimes, such as domestic violence, from possessing weapons, even for hunting. Check with the appropriate law enforcement agency to learn how these laws apply to you.

CHILD SUPPORT DELINQUENCY

The Colorado Child Support Enforcement Act requires your Social Security number to buy licenses. It is not displayed on licenses but is provided, when requested, to Child Support Enforcement authorities. Hunting and fishing licenses are not issued to those delinquent in child support.

2009 SHEEP & GOAT HUNTING

WORRIED ABOUT MAKING AN APPLICATION MISTAKE?

Applying online helps reduce mistakes that can disqualify you from the drawing.

The online process also is faster and easier.

Only Colorado residents can apply online for sheep and goat licenses. Go to: www.wildlife.state.co.us.

Follow the simple steps to apply.

GROUPS

Group applications are accepted for Rocky Mountain bighorn sheep and mountain goat licenses. Max. 2 per group. Submit applications separately. Colorado residents and nonresidents cannot apply on the same group application. Group applications are not accepted for desert bighorn sheep.

PREFERENCE POINTS

1. One preference point is awarded to hunters who apply properly and are unsuccessful in drawing a license for a first-choice hunt code. Priority goes to whoever has the most points. Hunters who make an application error, including on first-choice hunt codes, do not get a point.
2. Second, third and fourth-choices don't use or generate points.
3. The max. points you can accumulate for Rocky Mountain bighorn sheep or mountain goat are 3. If you have 3 preference points for bighorn sheep or mountain goat and you fail to draw a first-choice license, you will receive weighted preference for that species. Weighted preference increases your probability of drawing. If you draw a license or don't apply at least once during a five-year period, accumulated points are purged from your record.
4. Preference points don't apply to desert bighorn sheep.
5. Preference points are not transferable.
6. Group application priority based on member with fewest points.
7. If unsuccessful for a first choice, your accumulated points will be listed on your refund or other choice license.
8. If you are waiting 5 years to reapply for a bighorn ram license, you can apply for a bighorn ewe license. If you don't draw a ewe license, you won't get a point.
9. Active duty U.S. military stationed in Colorado but deployed outside Colorado are eligible, when they return here, to apply for a preference point for a limited license offered in this year's drawing.

PREFERENCE POINT HUNT CODE

Rocky Mountain bighorn sheep and mountain goat hunters (not desert bighorn) can apply for a preference point without losing points they already have. A special hunt code is provided in the hunt code section for each species. Entering the preference point hunt code as a first choice on your application automatically awards you a point. You can apply for a license as your second, third or fourth choice. You must pay the full cost of a license and meet all license requirements even if you are applying only for a point. If you apply for a point only, your money, minus the \$3 application fee, is refunded.

FILLING OUT YOUR APPLICATION

1. Print in capital, block letters and stay within the boxes.
2. Do not cut or fold applications. Tear along perforations.
3. Use black ballpoint pen only. Photocopies not accepted.
4. If you were mailed this brochure, your CID number may be on the address label above your name. Starting from left to right, enter the number.
5. If you've never had a CID, leave that part blank. Fill out the rest of the form, including the shaded area. You will receive a CID number if you draw a license.
6. Enter a first choice. You can list up to three more choices.
7. Enter your name, using capital letters. Enter as many letters as fit. Enter your birth date with four digits for the year.
8. Fill in Colorado Resident Since boxes with month (MM) and year (YYYY) you moved here. If you always have lived here, enter month and year of birth. Colorado military, enter 88 8888. One number per box.
9. You are encouraged to buy your annual habitat stamp before or when applying for a license. Licenses are **NOT** mailed until you meet the annual habitat stamp requirement. To avoid delays in receiving a license, buy your habitat stamp online, call 1-800-244-5613, or go to a license agent or DOW office. You also can include \$5 for a stamp with your license fee when you apply. Put an X in this box if you are sending \$5 for a stamp.
10. Only applications with the same CID number in the group application box are entered as a group. Group leaders must complete this section. If the leader has no CID, the leader must call the DOW to get a number. All group members must fill out their applications the same, using the same person as leader. Members must mail applications separately.
11. If you have preference points, mark an X in this box.
12. If you were born on or after Jan. 1, 1949, and have completed hunter education, put X in the box.
13. Your Social Security number is required to buy or apply for hunting licenses. The SSN is not displayed on licenses. You can contact the DOW directly with your SSN. If you already gave us your SSN, leave this section blank.
14. The permission to provide box allows us to give information from applications to entities offering hunting information, services and products. If you check this box and change your mind, cancel by writing DOW, 6060 Broadway, Denver, CO 80216, Attn: Call Center; e-mail wildlife.dowinfo@state.co.us; call (303) 297-1192; or visit a DOW office.
15. Change your address online or use change of address form in this brochure. Mail the form separately by April 7 to the DOW. Don't mail it with the application.
16. Sign the application. Enter a daytime phone number.

2009 SHEEP & GOAT HUNTING

SUBMITTING YOUR APPLICATION

1. One application and check per envelope. Include cashier's check, personal check or money order made to **Colorado Division of Wildlife**. U.S. currency only. No cash. Applications and payments **NOT** accepted at DOW offices, including Denver. Applications are rejected if your check is returned by the bank. Prosecution may result.
2. Mail your check and application in a 4 1/2 by 9 1/2 inch envelope (standard commercial #10) to the address below. If you have a CID number, enter it on the check.
3. Mail application and payment, postmarked on or before **April 7, 2009**. Midnight postmark acceptable.

Colorado Division of Wildlife
ATTENTION: MOUNTAIN GOAT
P.O. Box 173758
Denver, CO 80217-3758

Colorado Division of Wildlife
ATTENTION: BIGHORN SHEEP
P.O. Box 173757
Denver, CO 80217-3757

REFUNDS

1. To get a refund, you must relinquish your license and carcass tag before opening day of that season. License must be accompanied by a completed request form obtained at a DOW office or on our website. Requests must be postmarked before the season starts. If there isn't enough time to request a form, mail your license and carcass tag with a letter to the DOW. The envelope must be postmarked before the season starts and mailed to DOW, 6060 Broadway, Denver, 80216, attn: Refund Office.
2. After a season starts, refunds are limited to extreme medical circumstances of licensee, death of the licensee or death of licensee's immediate family member.
3. Refunds and preference point restorations are not considered more than 30 days after a season starts. This limit is extended for members of the U.S. military whose service prevented requesting a refund on time.
4. Refunds for unsuccessful drawing applications are issued by **June 7**. The \$3 application fee is not refunded. Preference points used in applying are not restored to your record if you return your license and obtain a refund. Points may be restored in lieu of a refund at licensee's request if the license is returned before the season opens. After a season opens, the DOW also may restore points in lieu of a refund in extreme medical circumstances of the licensee or death of licensee's immediate family member.

ROCKY MOUNTAIN BIGHORN SHEEP



Rams must be 1/2 curl or larger.

PREFERENCE POINT HUNT CODE

Entering the preference point hunt code as a first choice on your application automatically awards you a point. You must pay the full license cost even if just applying for a point. If you only apply for a point, your cost, minus the \$3 application fee, is refunded. You also can use your second choice to apply for license. To apply for a Rocky Mountain bighorn sheep point, enter hunt code **S-P-999-99-P** as a **First Choice**.

ARCHERY - RESIDENT LICENSES

UNIT	NUMBER & SEX	DATES	HUNT CODES
S6, S46	1 Ram	Nov.10-30	S-M-S06-01-A
S9	7 Ram	Aug.1-25	S-M-S09-01-A
S12	9 Ram	Aug.1-25	S-M-S12-01-A
S20	2 Ram	Aug.1-25	S-M-S20-01-A
S32	8 Ram	Aug.1-16	S-M-S32-01-A
S32	7 Ram	Aug.18-Sept.2	S-M-S32-02-A
S32	7 Ram	Sept.4-19	S-M-S32-03-A
S32	6 Ewe	Sept.4-19	S-F-S32-03-A
S34	2 Ram	Oct.17-31	S-M-S34-01-A
S34	2 Ewe	Oct.17-31	S-F-S34-01-A
S34	1 Ram	Dec.1-15	S-M-S34-02-A
S34	1 Ewe	Dec.1-15	S-F-S34-02-A
S35	4 Ram	Aug.1-25	S-M-S35-01-A
S37	1 Ram	Sept.8-Oct.8	S-M-S37-01-A
S38	2 Ram	Dec.1-31	S-M-S38-01-A
S44	4 Ram	Sept.1-30	S-M-S44-01-A
S49	4 Ram	Aug.1-25	S-M-S49-01-A
S51	2 Ram	Aug.1-19	S-M-S51-01-A
*S54	1 Ram	Aug.1-25	S-M-S54-01-A
S57	2 Ram	Sept.8-Oct.8	S-M-S57-01-A

***NOTE:** S54 license valid in area bounded on N by N boundary of T50N; on E by Colo 135; on S by Gunnison River, Blue Mesa Res and Morrow Point Res; on W by Curecanti Ck.

ARCHERY - NONRESIDENT LICENSES

UNIT	NUMBER & SEX	DATES	HUNT CODES
S9	1 Ram	Aug.1-25	S-M-S09-01-A
S12	1 Ram	Aug.1-25	S-M-S12-01-A
S32	1 Ram	Aug.18-Sept.2	S-M-S32-02-A
S32	1 Ram	Sept.4-19	S-M-S32-03-A
S32	1 Ewe	Sept.4-19	S-F-S32-03-A
S35	1 Ram	Aug.1-25	S-M-S35-01-A
S44	1 Ram	Sept.1-30	S-M-S44-01-A
S49	1 Ram	Aug.1-25	S-M-S49-01-A

Moving?

Change Your Address Online

1. Go to www.wildlife.state.co.us/total_licensing/
2. Click on "Buy and Apply for Licenses."
3. Follow the simple steps to change your address and you're done!

2009 SHEEP & GOAT HUNTING

ROCKY MOUNTAIN BIGHORN SHEEP

RIFLE - RESIDENT LICENSES

UNIT	NUMBER & SEX	DATES	HUNT CODES
S1, S18	1 Ram	Sept.8-Oct.8	S-M-S01-O1-R
S3	1 Ram	Aug.3-17	S-M-S03-O1-R
S3	2 Ram	Aug.20-Sept.7	S-M-S03-O2-R
S3	2 Ewe	Sept.2-13	S-F-S03-O2-R
S3	2 Ram	Sept.9-Oct.8	S-M-S03-O3-R
S3	2 Ewe	Sept.16-Oct.8	S-F-S03-O3-R
S4	2 Ram	Aug.3-17	S-M-S04-O1-R
S4	1 Ram	Aug.20-Sept.7	S-M-S04-O2-R
S4	2 Ewe	Sept.2-13	S-F-S04-O2-R
S4	2 Ram	Sept.9-Oct.8	S-M-S04-O3-R
S4	2 Ewe	Sept.16-Oct.8	S-F-S04-O3-R
S6	3 Ram	Sept.8-21	S-M-S06-O1-R
S6	2 Ram	Sept.25-Oct.8	S-M-S06-O2-R
S7	2 Ram	Sept.8-Oct.8	S-M-S07-O1-R
S8	2 Ram	Sept.8-Oct.8	S-M-S08-O1-R
S9	5 Ram	Sept.8-Oct.8	S-M-S09-O1-R
S9	4 Ewe	Sept.14-Oct.8	S-F-S09-O1-R
S10	1 Ram	Sept.8-Oct.8	S-M-S10-O1-R
S11	6 Ram	Sept.8-Oct.8	S-M-S11-O1-R
S12	5 Ram	Sept.8-Oct.8	S-M-S12-O1-R
S13	2 Ram	Sept.8-Oct.8	S-M-S13-O1-R
S15	4 Ram	Aug.29-Sept.27	S-M-S15-O1-R
S16	3 Ram	Aug.29-Sept.27	S-M-S16-O1-R
S17	5 Ram	Sept.8-Oct.8	S-M-S17-O1-R
*S19	1 Ram	Sept.8-Oct.8	S-M-S19-O1-R
S20	1 Ram	Sept.8-Oct.8	S-M-S20-O1-R
S21	3 Ram	Sept.8-Oct.8	S-M-S21-O1-R
S22	3 Ram	Sept.8-Oct.8	S-M-S22-O1-R
S23, S27	2 Ram	Sept.8-Oct.8	S-M-S23-O1-R
S25	2 Ram	Sept.8-Oct.8	S-M-S25-O1-R
S28	3 Ram	Aug.29-Sept.27	S-M-S28-O1-R
S29	1 Ram	Sept.8-Oct.8	S-M-S29-O1-R
S30	1 Ram	Sept.8-Oct.8	S-M-S30-O1-R
S31	3 Ram	Aug.29-Sept.27	S-M-S31-O1-R
S32	9 Ram	Sept.20-29	S-M-S32-O1-R
S32	5 Ewe	Sept.20-29	S-F-S32-O1-R
S32	9 Ram	Sept.30-Oct.9	S-M-S32-O2-R
S32	5 Ewe	Sept.30-Oct.9	S-F-S32-O2-R
S33	2 Ram	Aug.22-Sept.20	S-M-S33-O1-R
S35	1 Ram	Sept.8-Oct.8	S-M-S35-O1-R
S44	1 Ram	Oct.1-14	S-M-S44-O1-R
*S47	2 Ram	Sept.8-Oct.8	S-M-S47-O1-R
*S47	1 Ram	Sept.8-Oct.8	S-M-S47-S1-R
S49	2 Ram	Sept.8-Oct.8	S-M-S49-O1-R
S50	2 Ram	Sept.8-Oct.8	S-M-S50-O1-R
S51	2 Ram	Aug.20-Sept.8	S-M-S51-O1-R
*S51	4 Ewe	Oct.3-16	S-F-S51-O1-R
S51	2 Ram	Sept.10-29	S-M-S51-O2-R
S53	2 Ram	Sept.8-Oct.8	S-M-S53-O1-R
*S54	1 Ram	Sept.8-Oct.8	S-M-S54-O1-R
S59	2 Ram	Sept.8-Oct.8	S-M-S59-O1-R
S60	3 Ram	Sept.8-Oct.8	S-M-S60-O1-R
*S61	1 Ewe	Dec.1-31	S-F-S61-K1-R
S61	3 Ram	Dec.1-31	S-M-S61-O1-R
*S65	9 Ewe	Jan.9-17	S-F-S65-O1-R

RIFLE - RESIDENT LICENSES

UNIT	NUMBER & SEX	DATES	HUNT CODES
S66	5 Ram	Sept.8-Oct.8	S-M-S66-O1-R
S67	1 Ram	Sept.8-Oct.8	S-M-S67-O1-R
S68	2 Ram	Sept.8-Oct.8	S-M-S68-O1-R
S69	1 Ram	Sept.8-Oct.8	S-M-S69-O1-R
S71	1 Ram	Aug.29-Sept.27	S-M-S71-O1-R
S73	2 Ram	Sept.8-Oct.8	S-M-S73-O1-R
S74	1 Ram	Sept.8-Oct.8	S-M-S74-O1-R

- *S19 borders Rocky Mtn National Park. Sheep may be in park during hunting season.
- *S47 hunt code S-M-S47-O1-R valid N & W of Chaffee CR 175 & Fremont CR 2
- *S47 hunt code S-M-S47-S1-R valid S & E of Chaffee CR 175 & Fremont CR 2
- *S51 ewe license valid W of Hwy. 12.
- *S54 license valid in area bounded on N by Gunnison CR12 (Kebler Pass Rd); on E by Colo 135; on S by N boundary of T50N; on W by Curecanti Ck and Coal Ck.
- *S61 ewe license valid only on Chancellor Ranch State Trust Land. Youth only license.
- *S65 licenses only valid on Trinchera Ranch.

ROCKY MOUNTAIN BIGHORN SHEEP

RANCHING FOR WILDLIFE LICENSES

Colorado Residents Only. RFW hunting rules are different for each ranch. Read ranch rules before applying, found on our website.

Purgatoire Ranch, Main Ranch, unit S61	Dec. 16-Jan. 14	1 Ram	S-M-S61-W1-R
Purgatoire Ranch, Carrizo, unit S48	Dec.1-31	1 Ram	S-M-S48-W1-R

ROCKY MOUNTAIN BIGHORN SHEEP

RIFLE - NONRESIDENT LICENSES

UNIT	NUMBER & SEX	DATES	HUNT CODES
S3	1 Ram	Aug.3-17	S-M-S03-O1-R
S4	1 Ram	Aug.20-Sept.7	S-M-S04-O2-R
S9	1 Ram	Sept.8-Oct.8	S-M-S09-O1-R
S9	1 Ewe	Sept.14-Oct.8	S-F-S09-O1-R
S11	1 Ram	Sept.8-Oct.8	S-M-S11-O1-R
S12	1 Ram	Sept.8-Oct.8	S-M-S12-O1-R
S15	1 Ram	Aug.29-Sept.27	S-M-S15-O1-R
S17	1 Ram	Sept.8-Oct.8	S-M-S17-O1-R
S21	1 Ram	Sept.8-Oct.8	S-M-S21-O1-R
S31	1 Ram	Aug.29-Sept.27	S-M-S31-O1-R
S32	1 Ram	Sept.20-29	S-M-S32-O1-R
S32	1 Ewe	Sept.20-29	S-F-S32-O1-R
S32	1 Ram	Sept.30-Oct.9	S-M-S32-O2-R
S32	1 Ewe	Sept.30-Oct.9	S-F-S32-O2-R
S44	1 Ram	Oct.1-14	S-M-S44-O1-R
S60	1 Ram	Sept.8-Oct.8	S-M-S60-O1-R
*S65	1 Ewe	Jan.9-17	S-F-S65-O1-R
S66	1 Ram	Sept.8-Oct.8	S-M-S66-O1-R

2009 SHEEP & GOAT HUNTING

DESERT BIGHORN SHEEP

Open only to Colorado residents. Rams must be 1/2 curl or larger.

RIFLE - RESIDENT LICENSES

UNIT	NUMBER & SEX	DATES	HUNT CODES
S56	3 Ram	Nov.1-30	C-M-S56-O1-R
S62	2 Ram	Nov.1-30	C-M-S62-O1-R
S64	1 Ram	Nov.1-30	C-M-S64-O1-R

MOUNTAIN GOATS



PREFERENCE POINT HUNT CODE

Entering the preference point hunt code as a first choice on your application automatically awards you a point. You must pay the full license cost even if just applying for a point. If you only apply for a point, your cost, minus the \$3 application fee, is refunded. You also can use your second choice to apply for license. To apply for a mountain goat point, enter hunt code **G-P-999-99-P** as a **First Choice**.

ARCHERY - RESIDENT LICENSES

UNIT	NUMBER	DATES	HUNT CODES
G5	11	Sept.8-Oct.31	G-E-G05-O1-A
G8	2	Sept.8-Oct.8	G-E-G08-O1-A
G14	5	Sept.8-Oct.8	G-E-G14-O1-A

ARCHERY - NONRESIDENT LICENSES

UNIT	NUMBER	DATES	HUNT CODES
G5	1	Sept.8-Oct.31	G-E-G05-O1-A

RIFLE - RESIDENT LICENSES

UNIT	NUMBER	DATES	HUNT CODES
G1	5	Sept.8-Oct.8	G-E-G01-O1-R
G2	11	Sept.8-Oct.8	G-E-G02-O1-R
G3	11	Sept.8-Oct.8	G-E-G03-O1-R
G4 weekdays only	5	Sept.21-Oct.2	G-E-G04-O1-R
G4 weekdays only	5	Oct.5-16	G-E-G04-O2-R
G4 weekdays only	6	Oct.19-30	G-E-G04-O3-R

MOUNTAIN GOATS

RIFLE - RESIDENT LICENSES

UNIT	NUMBER	DATES	HUNT CODES
*G5	2	Sept.19-Oct.31	G-E-G05-O1-R
G6	9	Sept.8-Oct.8	G-E-G06-O1-R
G7 weekdays only	5	Sept.8-18	G-E-G07-O1-R
G7 weekdays only	4	Sept.21-Oct.2	G-E-G07-O2-R
G7 weekdays only	4	Oct.5-16	G-E-G07-O3-R
G7 weekdays only	5	Oct.19-30	G-E-G07-O4-R
G9	4	Sept.8-Oct.8	G-E-G09-O1-R
G11	3	Sept.8-Oct.8	G-E-G11-O1-R
G12	7	Sept.8-Oct.8	G-E-G12-O1-R
G13	18	Sept.8-22	G-E-G13-O1-R
G13	18	Sept.23-Oct.8	G-E-G13-O2-R
G15 weekdays only	4	Sept.8-18	G-E-G15-O1-R
G15 weekdays only	3	Sept.21-Oct.2	G-E-G15-O2-R
G15 weekdays only	3	Oct.5-16	G-E-G15-O3-R
G15 weekdays only	3	Oct.19-30	G-E-G15-O4-R
G16 weekdays only	8	Sept.8-18	G-E-G16-O1-R
G16 weekdays only	8	Sept.21-Oct.2	G-E-G16-O2-R
G16 weekdays only	9	Oct.5-16	G-E-G16-O3-R
G16 weekdays only	8	Oct.19-30	G-E-G16-O4-R
G17	6	Sept.8-22	G-E-G17-O1-R
G17	6	Sept.23-Oct.8	G-E-G17-O2-R

*G5 license ONLY valid in those parts of unit W of Animas River and N of Ten Mile and Trinity cks. to minimize goat dispersals into those areas.

RIFLE - NONRESIDENT LICENSES

UNIT	NUMBER	DATES	HUNT CODES
G2	1	Sept.8-Oct.8	G-E-G02-O1-R
G3	1	Sept.8-Oct.8	G-E-G03-O1-R
G4 weekdays only	1	Sept.21-Oct.2	G-E-G04-O1-R
G4 weekdays only	1	Oct.5-16	G-E-G04-O2-R
G6	1	Sept.8-Oct.8	G-E-G06-O1-R
G7 weekdays only	1	Sept.21-Oct.2	G-E-G07-O2-R
G7 weekdays only	1	Oct.5-16	G-E-G07-O3-R
G9	1	Sept.8-Oct.8	G-E-G09-O1-R
G12	1	Sept.8-Oct.8	G-E-G12-O1-R
G13	2	Sept.8-22	G-E-G13-O1-R
G13	2	Sept.23-Oct.8	G-E-G13-O2-R
G15 weekdays only	1	Oct.5-16	G-E-G15-O3-R
G16 weekdays only	1	Sept.8-18	G-E-G16-O1-R
G16 weekdays only	1	Sept.21-Oct.2	G-E-G16-O2-R
G16 weekdays only	1	Oct.19-30	G-E-G16-O4-R
G17	1	Sept.8-22	G-E-G17-O1-R
G17	1	Sept.23-Oct.8	G-E-G17-O2-R

Abbreviations:

Ck = Creek	Co = County	Colo = Colorado
CR = County Road	Div = Divide	Dr = Drive
E = East	Fk = Fork	I-25 = Interstate 25
I-70 = Interstate 70	N = North	NE = Northeast
NF = National Forest	NM = New Mexico	NW = Northwest
Pk = Peak	Pt = Point	Rd = Road
Res = Reservoir	Riv = River	
RMNP = Rocky Mountain National Park	S = South	
SE = Southeast	SW = Southwest	Tr = Trail
US = U.S.Highway	USFS = U.S.Forest Service	UT = Utah
W = West	WY = Wyoming	

Each unit consists of land in county in parentheses.

BIGHORN SHEEP UNIT DESCRIPTIONS

UNITS S38, S48, S50, S51, S61: Legal rams are on private land in parts of S38, S50, S51 and S61 and all of S48.

S1 - (Larimer) bounded on N by Deadman-Red Feather Rd; on E by Elkhorn Ck; on S by Colo 14; and on W by Laramie Riv Rd.

S2 - (Grand, Eagle, Summit) bounded on N by N Fk of Elliot Cr to Elliot Ridge and from Elliot Ridge along Piney Ridge to Colo 131 at State Bridge; on E by Blue Riv; on S by I-70; and on W by Colo 131.

S3 - (Clear Creek, Jefferson) bounded on N by I-70; on E by Colo 74; on S by Bear Ck, Beartrack Ck, Tumbling Ck, and line from head of Tumbling Ck to junction of USFS Trs 603 and 602, USFS Tr 603, and boundary between Pike and Arapaho NF; and on W by Continental Div.

S4 - (Clear Creek, Park, Jefferson) bounded on N by N boundary of Pike NF, USFS Tr 603, line from USFS Trs 603 and 602 to head of Tumbling Ck, Tumbling Ck, Beartrack Ck and Bear Ck; on E by CR 73; on E and S by US 285; on S by N Fk of S Platte Riv; and on W by Continental Div.

S5 - (El Paso, Fremont, Teller) bounded on N by Gold Camp Rd and Rock Ck; on E by Colo 115; on S by US 50; and on W by Colo 67.

S6 - (Teller, El Paso) bounded on N by US 24; on E by Colo 115; on S by Gold Camp Rd and Rock Ck; and on W by Colo 67.

S7 - (Fremont) bounded on N by Fremont CR 2; on E by Colo 9; on S by US 50; and on W by Fremont CR 12.

S8 - (Alamosa, Huerfano) bounded on N by Sixmile Lane, Rio Grande NF Tr 883, Mosca Pass, San Isabel NF Rd 583 and Huerfano CR 583; on E by Pass Creek Rd; on S by Huerfano-Costilla and Costilla-Alamosa Co lines and US 160; and on W by Colo 17.

S9 - (Saguache, Alamosa, Custer, Huerfano) bounded on N by Saguache CR LL 57, USFS Rd 970 (Hayden Pass Rd), and Fremont-Saguache and Fremont-Custer Co lines; on E by Colo 69; on S by Huerfano CR 583, USFS Rd 583, Mosca Pass, USFS Tr 883 and Sixmile Lane; and on W by Colo 17 and US 285.

S10 - (Saguache, Chaffee, Gunnison) bounded on N by US 50 and Marshall Pass Rd (USFS Rd 243); on E by US 285; on S by Colo 114; and on W by USFS Rd 803 (Meyers G and Gismo Ck Rd), Razor Ck and Saguache CR 14 PP and Gunnison Co Rd 45 (Doyleville Cutoff Rd).

S11 - (Chaffee, Gunnison, Lake) bounded on N by Gunnison-Pitkin Co line, Continental Div and Colo 82; on E by US 24; on S by Chaffee CR 306 and Cottonwood Pass Rd (USFS Rd 209); and on W by Taylor Riv.

S12 - (Lake, Chaffee, Park) bounded on N by Continental Div; on E by Colo 9 and US 285; on S by US 285; and on W by US 24.

S13 - (Pitkin) bounded on N and E by Roaring Fk Riv and Castle Ck; on S by Roaring Fk Riv-E Ri Div; and on W by Roaring Fk Riv-Crystal Riv Div and Capitol Ck.

S14 - (Garfield) bounded on E by Canyon Ck; on S by I-70; and on W by W Rifle Ck.

S15 - (Hinsdale, Mineral) bounded on N by Continental Div, Weminuche Wilderness boundary and USFS Rd 430; on E by US 160; on S by Mineral-Archuleta Co line and Hinsdale-Archuleta Co line; W by Piedra Riv and Middle Fk of Piedra Riv.

S16 - (Hinsdale, Mineral) bounded on N by Continental Div; on E by Middle Fk of Piedra Riv; on S by trail to Divide Lakes and Weminuche Ck; and on W by Los Pinos Riv.

S17 - (Chaffee, Gunnison) bounded on N by CR 306 (Cottonwood Ck Rd) and Cottonwood Pass Rd (USFS Rd 209); on E by US 24 and 285; on S by US 50; and on W by Gunnison-Chaffee Co line, Middle Willow Ck, Willow Ck, and Taylor Riv.

S18 - (Jackson, Larimer) bounded on N by WY; on E by Larimer CR 103 (Laramie Riv Rd); on S by Colo 14; and on W by Colo 127.

S19 - (Larimer, Jackson, Grand) bounded on N by Colo 14; on E by Larimer CR 131 (Pingree Park Rd), USFS Tr 928 (Signal Mountain Tr), and N boundary of RMNP; on S by RMNP, USFS Rds 120.4 (N Supply Jeep Rd) and 120 (Kawuneechee Rd), N Supply Tr, USFS Tr 118 (Blue Ridge Tr), Lost Lake Tr, USFS Rds 107 (Lost Lake Rd) and 123 (Stillwater Pass Rd), and Colo 125; and on W by Colo 125 and Jackson CR 27 (Rand-Gould Rd).

S20 - (Gunnison, Chaffee, Saguache) bounded on N by US 50, on E by US 285, on S by Marshall Pass Rd; and on W by US 50.

S21 - (Ouray, Hinsdale) bounded on N by Colo 62; on E by Blue Ck and that part of Gunnison Co in Uncompahgre NF W of Blue Creek; on S and W by San Miguel-Uncompahgre and San Juan-Uncompahgre Div; and on W by US 550.

S22 - (Hinsdale, Mineral, Saguache) bounded on N by USFS Rd 788 and BLM Rds 3083 and 3084; on E by Continental Div and USFS Rd 787; on SE and S by La Garita Wilderness, USFS Trs 790, 789 and 801, Rio Grande and Colo 149; and on W by USFS Rd 507, USFS Trs 803 and 787, and Colo 149 (Spring Ck Pass).

S23 - (Park, Jefferson) bounded on N by US 285; on N and E by USFS Rd 560, USFS Tr 609, Park CR 56 and USFS Rd 56 (Lost Park Rd); on S by Park CR 56 and USFS Rd 56 (Lost Park Rd); and on W by US 285.

S24 - (Garfield, Mesa) bounded on N by Colorado Riv; on E and S by CR from Silt to Collbran; on S by Colo 330; and on W by Colorado Riv.

S25 - (Pitkin, Gunnison, Eagle) bounded on N by Roaring Fk Riv; on E by Capitol Ck and Roaring Fk Riv-Crystal Riv Div; on S by Crystal Riv-Gunnison Riv Div; and on W by Crystal Riv-Gunnison Riv Div and by Colo 133.

S26 - (Gunnison) bounded on N by Pitkin-Gunnison Co line; on E by Taylor Riv, Willow Ck,

Middle Willow Ck and Cumberland Pass Rd; on S by NM Principal Meridian/6th Principal Meridian Div, western Fossil Ridge Wilderness and Lost Canyon Rd; and on W by Colo 135 and Schofield Pass Rd.

S27 - (Park, Jefferson) bounded on N by Park CR 56, USFS Rd 56 (Lost Park Rd), USFS Tr 609 and USFS Rd 560; on E by USFS Rd 211 (Matukat Rd); on S by Park CR 77; and on W by US 285.

S28 - (Hinsdale, La Plata, San Juan) N of Hinsdale-Archuleta Co line between Weminuche Ck and E Ck, N of East Ck, N of Los Pinos Riv between East Ck and Vallecito Res; E of Vallecito Ck; S of Continental Div; W of Los Pinos from Continental Div to trail to Divide Lakes and Weminuche Ck, S of this trail between Los Pinos-Piedra Riv Div and Weminuche Ck, W of Weminuche Ck.

S29 - (Conejos, Mineral, Rio Grande) bounded on N by US 160; on E by Colo 15; on S by USFS Rds 255, 240 and 259, USFS Tr 706, USFS Rds 260, 250 and 380; and on W by Continental Div.

S30 - (Archuleta, Conejos, Rio Grande) bounded on N by USFS Rds 380, 250 and 260, USFS Tr 706, USFS Rds 259, 240 and 255 and Colo 15; on E by US 285; on S by NM and Rio Grande NF; and on W by Continental Div.

S31 - (Archuleta, Conejos, Rio Grande) bounded on N and E by Continental Div; on S by NM; and on W by US 84 and US 160.

S32 - (Clear Creek) S and E of Continental Div; S and W of Clear Creek-Gilpin Co line; N of US 6 and I-70. Area 1/4 mile N of US 6 and I-70 through width of unit and 1/4 mile on either side of US 40 through width of unit closed to sheep hunting.

S33 - (Hinsdale, San Juan) S and E of Uncompahgre-Animas-Lake Fk Gunnison Divs, between Red Mtn Pass and headwaters of Big Blue Ck, S and E of Big Blue Ck; S of Gunnison-Hinsdale Co line between Big Blue Ck and Colo 149; W and S Colo 149 between Gunnison-Hinsdale Co line and Continental Div (Spring Ck Pass); N and W of Continental Div between Spring Ck Pass and headwaters of Lost Tr Ck; W of Lost Tr Ck between Continental Div and Rio Grande; N of Rio Grande between Lost Tr Ck and Stony Pass; N and E of Stony Gulch, N of Colo 110 between Cunningham Gulch and US 550 between Colo 110 and Red Mtn Pass.

S34 - (El Paso, Teller) bounded on N by USFS Rds 393, 300 and 320 from Woodland Park to Monument; on E by I-25 from Monument to Colorado Springs; and on S and W by US 24 from Colorado Springs to Woodland Park.

S35 - (Pueblo, Huerfano, Custer) bounded on N by Colo 96; on E by I-25 and Colo 1; on W by Colo 69; and on S by Huerfano Riv.

S36 - (Mineral, Rio Grande, Saguache) bounded on NW and N by Rio Grande, USFS Trs 801, 789 and 790, and USFS Tr 787; on NE and E by ATV trail known as La Garita Dr, USFS Rd 630 and Rio Grande CRs 15 and 18; and on S and SW by US 160.

S37 - (Boulder, Larimer) bounded on N by RMNP, USFS Tr 915, USFS Rd 116 and Colo 7; on N and E by US 36; on S by Boulder CRs 94, 81, 106 and 95 (Lefthand Canyon Dr), Colo 72 (Peak to Peak Hwy), Boulder CR 102 (Brainard Lake Rd) USFS Tr 907 (Pawnee Pass Tr) and USFS Tr 1 (Cascade Ck Tr); and on W by USFS Rd 125 and USFS Tr 102 (Knight Ridge Tr).

S38 - (Huerfano, Pueblo, Otero, Las Animas) bounded on N by Colo 10 and US 50; on E and S by US 350; and on W by I-25.

S40 - (Larimer) bounded on N by Larimer CR 80C (Cherokee Park Rd); on E by US 287; and on S and W by Larimer CR 74E (Red Feather Lakes-Deadman Rd).

S44 - (Garfield, Eagle) bounded on N by USFS Tr 514 (Red Table Div Rd) and USFS Tr 1870; on E by Crooked Ck Pass Rd; on S by Frypan Riv, and Colo 82; and on W by Eagle CR 100 and Cottonwood Pass Rd.

S45 - (Moffat) bounded on N and E by Colo 318; on E and S by US 40; and on W by Lilly Park Rd and Little Snake Riv.

S46 - (Teller) bounded on N by US 24, on E and S by Colo 67; and on W by Teller CR 1.

S47 - (Chaffee, Fremont, Park) bounded on N by US 24; on E by Kaufman Ridge, Badger Ck and Fremont CRs 2 and 12; and on S and W by Arkansas Riv. NOTE: Hunt code S-M-S47-01-R valid N & W of Chaffee CR 175 & Fremont CR 2. Hunt code S-M-S47-S1-R valid S & E of Chaffee CR 175 & Fremont CR 2.

S48 - (Baca, Las Animas) bounded on N by US 160; on E by Baca CR 13 (Pritchett Grade Rd); on S by Colorado line; and on W by Colo 389.

S49 - (Custer, Fremont) bounded on N by US 50; on E by Colo 67; on S by Colo 96; and on W by Colo 69.

S50 - (Huerfano, Costilla) bounded on N by Huerfano Riv; on E by I-25; on S by US 160; and on W by Pass Creek Rd.

S51 - (Huerfano, Las Animas) bounded on N by US 160; on E by I-25; on S by NM; and on W by Huerfano-Costilla Co line and farther S by Sangre de Cristo Div (Culebra Mountain Range).

S52 - (Gunnison, Saguache, Hinsdale) bounded on N by BLM Rds. 3035, 3036 (Cebolla Ck Rd), 3047 (Huntsman Gulch Rd) and 3043; on E by USFS Rd 806; on S by USFS Rd 788 (Los Pinos Pass Rd); and on W by Powderhorn Primitive Area, E Fk of Powderhorn Ck and Powderhorn Ck

S53 - (Mineral, Hinsdale) bounded on N by Continental Div and USFS Trs 473 and 787; on E by USFS Trs 803 and 507; on S by Colo 149, Clear Ck and Rio Grande; on W by Lost Tr Ck.

S54 - (Gunnison) bounded on N by Gunnison CR 2; on E by Colo 135; on S by US 50, Gunnison Riv, Blue Mesa Res and Morrow Point Res; and on W by Curecanti Ck and West Elk Mountains.

S55 - (Saguache, Rio Grande) bounded on N by Colo 114; on E by US 285; on S by Colo 112 and US 160; and on W by Rio Grande CRs 18 and 15, USFS Rd 630, La Garita Dr (ATV trail), USFS Tr 787, La Garita Wilderness, USFS Rd 787 and Continental Div.

S56 - (Mesa) bounded on N by Colo Riv; on E by US 50; on S by Colo 141 and Dolores Riv; and on W by UT.

S57 - (Larimer, Boulder) bounded on N by Larimer CRs 44H (Buckhorn Rd) and 27; on E by US 34 and 287; on S by Colo 66, US 36, US 34 Bypass and MacGregor Ranch Rd; and on W by RMNP and div between Pennock Ck and Elk Ck.

S58 - (Larimer) bounded on N by Larimer CR 74E (Red Feather Lakes Rd); on E by US 287; on S by Colo 14; and on W by Colo 14, Elkhorn Ck and Larimer CR 68 (Boy Scout Ranch Rd).

S59 - (Eagle, Garfield, Routt) bounded on N by Bear Riv; on E by Colo 131; on S by Eagle Riv, Colorado Riv and Deep Ck; and on W by Colorado Riv-White Riv Div and USFS Tr 1817.

S60 - (Teller, Fremont, Park) bounded on N by Park CRs 59 and 102 and Teller CRs 112, 11 and 1; on E by Colo 67, Teller CR 86 and Fremont CR 67; on S by US 50; and on W by Colo 9.

S61 - (Otero, Bent, Las Animas) bounded on N by US 50; on E by Colo 109; on S by US 160; and on W by US 350.

S62 - (Delta, Mesa, Montrose, Ouray) bounded on N by Colo 141; on E by Colo 50 and 550; on S by Colo 62; and on W by Dave Wood Rd and USFS Rd 402 (Divide Rd).

S64 - (Dolores, Montezuma, San Miguel) bounded on N by McIntyre Canyon, Dolores Riv, Big Gypsum Valley Rd (San Miguel CR 20.R), Colo 141 and Disappointment Valley Rd (San Miguel CR19.Q and Dolores CR D.00); on E by USFS Rd 526 (Norwood-Dolores Rd) and Colo 145; on S by Colo 184 and US 491; and on W by UT.

S65 - (Costilla) bounded on N by Alamosa-Costilla and Huerfano-Costilla Co lines; on E by Huerfano-Costilla Co line and farther S by S Sangre de Cristo Div (Culebra Mountain Range); on S by NM; and on W by Colo 159 and US 160.

S66 - (Lake) bounded on N by Continental Div; on E by US 24; on S by Colo 82; and on W by Continental Div.

S67 - (Rio Blanco, Garfield) bounded on N by Williams Fk Riv-White Riv Div; on E by White Riv-Yampa Riv Div and White Riv-Colorado Riv Div; on S by S Fk of White Riv-Colorado Riv Div; and on W by USFS Rd 245, Rio Blanco CRs 17 (Buford-New Castle Rd) and 8 and USFS Rd 250.

S68 - (Chaffee, Fremont, Saguache) bounded on N by S Arkansas Riv, Arkansas Riv to Fremont CR 12 bridge and then US 50; on E by Colo 69; on S by Fremont-Custer and Fremont-Saguache Co lines, USFS Rd 970 (Hayden Pass Rd) and Saguache CR LL 57; and on W by US 285.

S69 - (Gunnison, Saguache) bounded on N by US 50, on E by Gunnison CR 45 and Saguache CR 14-PP (Doyleville Cutoff Rd), Razor Ck and USFS Rd 803 (Gismo Ck and Meyer's Gulch Rd); on S by Colo 114 and Saguache CRs NN-14 and KK-14; and on W by USFS Rd 806 and S Beaver Ck.

S70 - (Gunnison) bounded on N by NM Principal Meridian/6th Principal Meridian Div; on E by USFS Rd 765, CR 76, USFS Rd 763 (Waunita Pass Rd) and CR 887 (Waunita Hot Springs Rd); on S by US 50 and CR 76; on W by BLM Rd 3103 (N Parlin Flats), USFS Rd 583 and western Fossil Ridge Wilderness.

S71 - (San Juan, La Plata) bounded on N by San Miguel Co line, Ouray Co line, US 550, Colo 110, Cunningham Gulch and Continental Div; on E by Vallecito Ck and Los Pinos Riv; on S by US 160; on W by US 550 and Cascade Ck.

S73 - (Jackson, Routt) within Mt. Zirkel Wilderness.

S74 - (Garfield, Eagle) bounded on N by Deep Ck; on E and S by Colo Riv; and on W by Canyon Ck.

MOUNTAIN GOAT UNIT DESCRIPTIONS

G1 - (Chaffee) bounded on N by Brown's Ck and Grizzly Mtn., Pomeroy Gulch, Chalk Ck, and Williams Pass Tr; on E by US 285; on S by US 50; and on W by Continental Div.

G2 - (Chaffee) bounded on N by S Cottonwood Ck and Cottonwood Ck; on E by US 285 and 24; on S by Chalk Ck and N Fk of Chalk Ck; and on W by Continental Div.

G3 - (Chaffee, Lake, Gunnison) bounded on N by N Texas Ck and Pine Ck; on E by US 24; on S by Cottonwood Ck, S Cottonwood Ck, Continental Div and Cottonwood Pass Rd; and on W by timberline of Sawatch Range.

G4 - (Clear Creek, Jefferson, Park) bounded on N by I-70; on E by Colo 74 and Jefferson CR 73; on S and SW by US 285; and on W by Guanella Pass Rd.

G5 - (La Plata, San Juan, Hinsdale, Archuleta) bounded on N by San Juan-Hinsdale Co line and Continental Div; on E by Los Pinos Riv-Piedra Riv Div, East Ck and Los Pinos Riv; on S by US 160; and on W by US 550.

G6 - (Grand, Eagle, Summit) bounded on N by Colorado Riv; on E by Colo 9; on S by I-70; and on W by Colo 131.

G7 - (Summit, Clear Creek) bounded on N by US 6/I-70; on E by Guanella Pass Rd; on S by Pike-Arapahoe NF, Continental Div, Argentine Pass Tr, USFS Rds 260 and 5; and on W by US 6.

G8 - (Gunnison) E of Colo 135 between Gunnison and Almont; E and S of USFS Rd 742 (Taylor Riv Rd) between Almont and Taylor Res; S and W of USFS Rd 765 between Taylor Res and Pitkin; N and W of Quartz Ck Rd between Pitkin and Parlin; N of US 50 between Parlin and Gunnison.

G9 - (Gunnison, Saguache) bounded on N by USFS Rd 209; on E by Continental Div; on S by US 50; and on W by Quartz Ck Rd and USFS Rd 765.

G11 - (Gunnison) bounded on N by USFS Rds 314 and 317 between Colo 133 and Schofield Pass; on E by USFS Rd 317 (Gothic Rd); on S by Gunnison CR 12 (Kebler Pass Rd); and on W by Colo 133.

G12 - (Garfield, Gunnison, Pitkin) bounded on N by Colo 82; on E by Castle Ck; on S by Gunnison-Pitkin Co line, USFS Rds 317 (Schofield Pass Rd) and 314 (Crystal Riv Rd); and on W by Colo 133.

G13 - (Chaffee, Lake, Gunnison, Pitkin) bounded on N by Colo 82, on E by US 24, on S by Pine Ck, North Texas Ck and Texas Ck; and on W by USFS Rds 742 and 761 (Taylor Pass Rd), Gunnison-Pitkin Co line and Castle Ck.

G14 - (Chaffee) bounded on N by N Fork of Chalk Ck and Chalk Ck; on E by US 285; on S by Brown's Ck, Pomeroy Gulch, Chalk Ck and Williams Pass Tr and on W by Continental Div.

G15 - (Summit, Grand, Clear Creek) bounded on N by USFS Rds 132 (Ute Pass Rd), 138 and 139 (Crooked Creek Rd) and Grand CR 50; on E by US 40 and I-70/US 6; on S by US 6/I-70 and US 6 over Loveland Pass; and on W by US 6 and Colo 9.

G16 - (Summit, Clear Creek, Park) bounded on N by USFS Rds 260 and 5; Argentine Pass Tr, Continental Div and Pike-Arapahoe NF; on E by Guanella Pass Rd; on S by US 285; and on W by Boreas Pass Rd, Colo 9 and US 6.

G17 - (Lake, Pitkin, Eagle) bounded on N by Eagle Riv-Fryingpan Riv Div and Continental Div; on E by US 24; on S by Colo 82 and on W by Warren Ck, USFS Rd 131, Hunter-Fryingpan Wilderness, Deadman Ck and USFS Rds 105, 501, 506, 507 and 400.

GUIDE TO LEGAL HUNTING HOURS

The table below is for Denver. Subtract 1 minute from opening and closing time for each 12 1/2 miles east of Denver. Add 1 minute to opening and closing time for each 12 1/2 miles west of Denver. The above changes assume that each degree of longitude equals 50 miles and a change of 1 degree of longitude equals a 4-minute change in sunrise and sunset times.

2009 Sunrise/Sunset Table										
DAY	SEPT. Rise Set A.M. P.M. (DST)		OCT. Rise Set A.M. P.M. (DST)		NOV. Rise Set A.M. P.M.		DEC. Rise Set A.M. P.M.		JAN. Rise Set A.M. P.M.	
	1	6:27	7:31	6:55	6:42	6:28	4:58	7:01	4:35	7:20
2	6:28	7:30	6:56	6:41	6:29	4:56	7:02	4:35	7:21	4:45
3	6:29	7:28	6:57	6:39	6:30	4:55	7:03	4:35	7:21	4:46
4	6:30	7:27	6:58	6:38	6:31	4:54	7:04	4:34	7:21	4:47
5	6:31	7:25	6:59	6:36	6:32	4:53	7:05	4:34	7:21	4:48
6	6:32	7:23	7:00	6:34	6:33	4:52	7:06	4:34	7:21	4:49
7	6:33	7:22	7:01	6:33	6:35	4:51	7:07	4:34	7:21	4:50
8	6:34	7:20	7:02	6:31	6:36	4:50	7:08	4:34	7:20	4:51
9	6:34	7:18	7:03	6:30	6:37	4:49	7:09	4:34	7:20	4:52
10	6:35	7:17	7:04	6:28	6:38	4:48	7:09	4:34	7:20	4:53
11	6:36	7:15	7:05	6:27	6:39	4:47	7:10	4:34	7:20	4:54
12	6:37	7:14	7:06	6:25	6:40	4:46	7:11	4:35	7:20	4:55
13	6:38	7:12	7:07	6:23	6:41	4:45	7:12	4:35	7:19	4:56
14	6:39	7:10	7:08	6:22	6:43	4:44	7:12	4:35	7:19	4:57
15	6:40	7:09	7:09	6:20	6:44	4:44	7:13	4:35	7:19	4:58
16	6:41	7:07	7:10	6:19	6:45	4:43	7:14	4:36	7:18	4:59
17	6:42	7:05	7:11	6:18	6:46	4:42	7:14	4:36	7:18	5:00
18	6:43	7:04	7:12	6:16	6:47	4:41	7:15	4:36	7:17	5:01
19	6:44	7:02	7:14	6:15	6:48	4:41	7:16	4:37	7:17	5:02
20	6:45	7:00	7:15	6:13	6:49	4:40	7:16	4:37	7:16	5:04
21	6:46	6:59	7:16	6:12	6:50	4:39	7:17	4:37	7:16	5:05
22	6:47	6:57	7:17	6:10	6:52	4:39	7:17	4:38	7:14	5:08
23	6:48	6:55	7:18	6:09	6:53	4:38	7:18	4:38	7:15	5:07
24	6:49	6:54	7:19	6:08	6:54	4:38	7:18	4:39	7:14	5:08
25	6:49	6:52	7:20	6:06	6:55	4:37	7:19	4:40	7:13	5:09
26	6:50	6:50	7:21	6:05	6:56	4:37	7:19	4:40	7:12	5:11
27	6:51	6:49	7:22	6:04	6:57	4:36	7:19	4:41	7:12	5:12
28	6:52	6:47	7:23	6:03	6:58	4:36	7:20	4:42	7:11	5:13
29	6:53	6:46	7:24	6:01	6:59	4:36	7:20	4:42	7:10	5:14
30	6:54	6:44	7:26	6:00	7:00	4:35	7:20	4:43	7:09	5:15
31			7:27	5:59			7:20	4:44	7:08	5:17

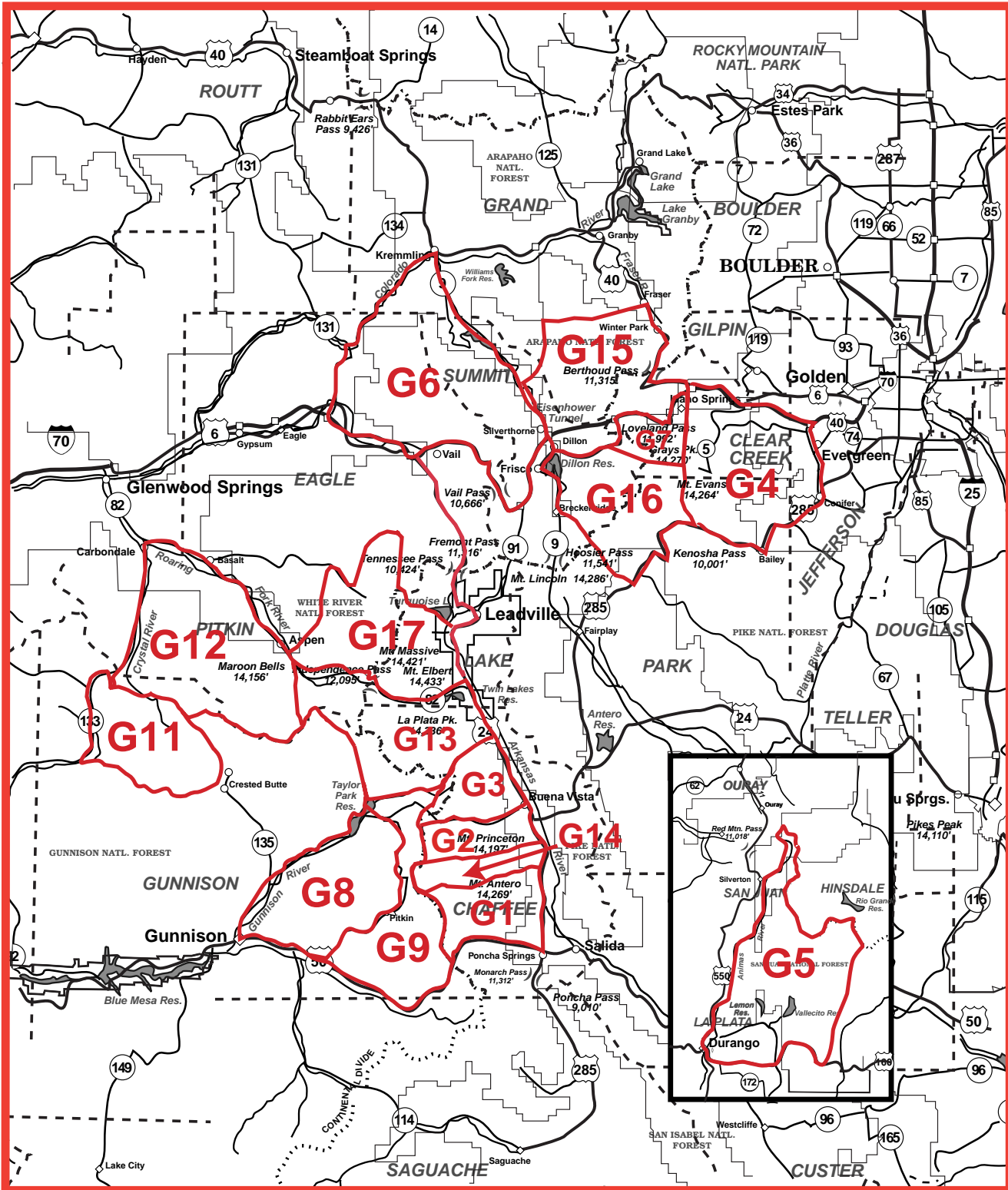
YOUR 75 CENT WILDLIFE EDUCATION FEE WORKS FOR YOU

The Wildlife Management Public Education Advisory Council uses these funds to educate the public about the importance of wildlife management and that this management is funded primarily through the sale of hunting and fishing licenses. Look for our ads on TV and billboards throughout Colorado, or visit our website, www.keepingcoloradowild.org



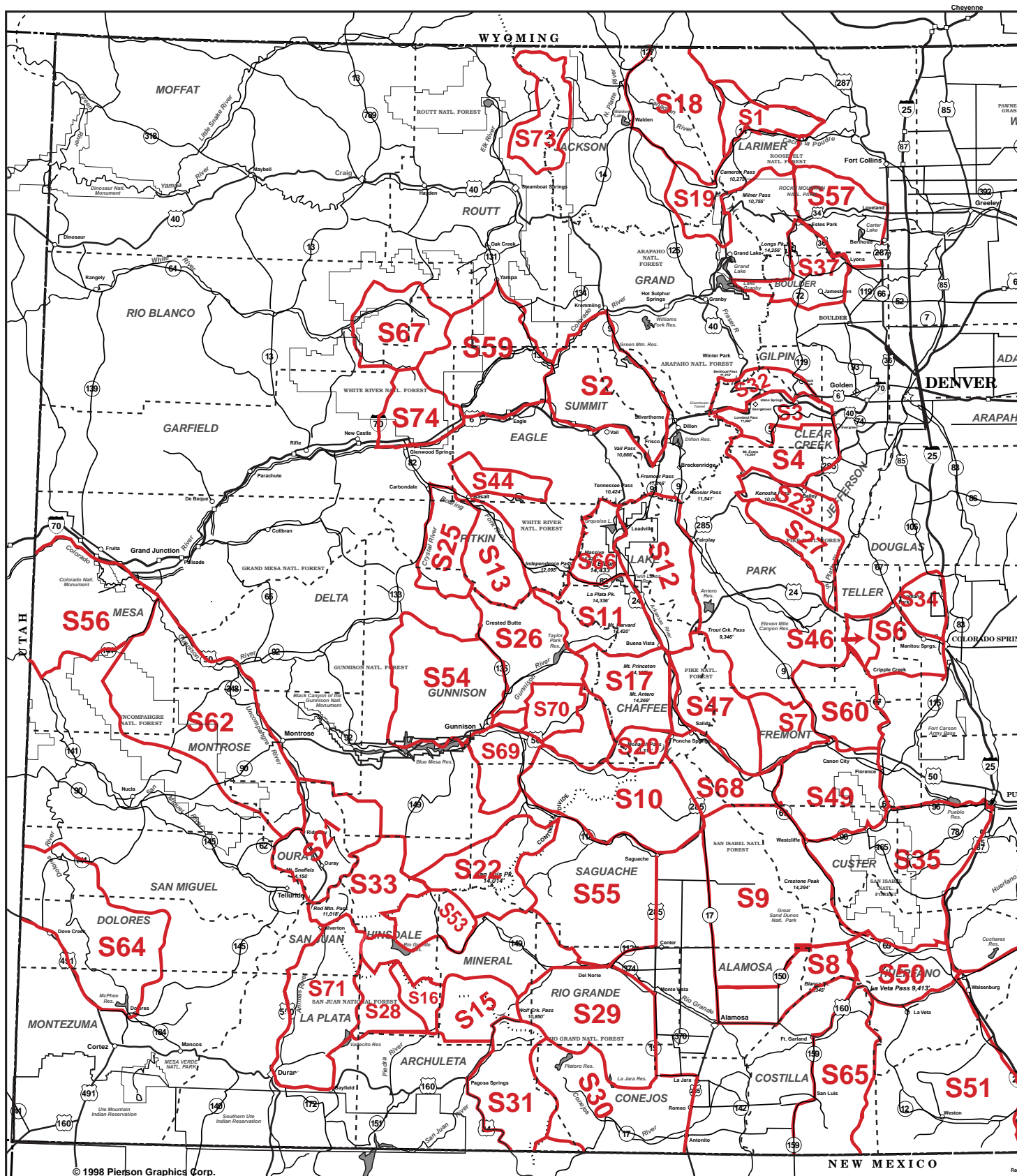
MOUNTAIN GOAT UNITS

Map boundaries are approximate due to limited space. This map is provided only to give a general idea of unit locations. Refer to unit descriptions for exact unit boundaries.



BIGHORN SHEEP UNITS

Map boundaries are approximate due to limited space. This map is provided only to give a general idea of unit locations. Refer to unit descriptions for exact unit boundaries.





Printed for free distribution by
Colorado Division of Wildlife
 6060 Broadway, Denver CO 80216
 (303) 297-1192
www.wildlife.state.co.us

New Deboning DVD




Down to the Bone is a quick and easy method for deboning an elk in the field. With this instructional DVD, hunters will learn a simple and legal method of removing the inedible portions of meat from an elk where it falls. By removing the bones and other inedible portions of the animal, hunters can reduce the weight by more than 50 percent. No more sawing and quartering. Learn how to identify the best cuts for steaks, roasts and hamburger. **\$17.95**



Colorado Outdoors Big Game Deluxe CD by HuntData **NEW 3-D Features**

The new 3-D terrain models for big game management units project land use, elk concentration maps or satellite images over a 3-D model of your unit! Includes draw trends for the past 12 years, harvest trends for every season in every unit, ranking and ratings for each unit and season across the state, concentration maps for deer, elk and pronghorn, land use, 1:100,000 topographical and shaded relief features, annual internet updates, sheep and goat unit maps, UTM coordinate system way point creation and export, kill site plotting for moose, bighorn sheep and mountain goats. **\$97.95**



Elk Hunting – Colorado DVD Whether you are looking for that monster trophy bull or just to fill the freezer, this DVD will help improve your chances for success. This all inclusive elk hunting video educates the viewer on everything from the planning stages of an elk hunt to the techniques to use in the field. Learn about elk habits and where you can find animals during the different seasons. Learn how biologists manage the herds and decide how many licenses to issue to hunters. Get tips from a professional butcher for getting the best out of your elk meat. **\$17.95.**



Guide To Colorado State Wildlife Areas

This is the first-ever comprehensive guide to the Division of Wildlife's 241 State Wildlife Areas. The 344-page book contains recommended areas for hunting, fishing and watching wildlife and provides information on primary use, location, size, elevation, camping, species information and directions – plus regional maps and more than 166 full-color photographs. **\$27.95.**

ORDER FORM Prices include shipping and handling

	Price	Qty.	Total
Down To The Bone DVD (NEW)	\$17.95		
Big Game CD, Deluxe Edition	\$97.95		
Guide To State Wildlife Areas Book	\$27.95		
Elk Hunting – Colorado DVD (NEW)	\$17.95		
Colorado Deer Hunting Video	\$17.95		
Big Game Hunting in Colorado Video	\$17.95		
From The Field To The Table DVD (NEW)	\$17.95		
Order any two videos or DVDs for	\$30.00		
Order any three videos or DVDs for	\$43.50		
TOTAL			

SHOP ONLINE AT <http://wildlife.state.co.us/shopDOW>

Name _____
 Address _____
 City _____ State _____ Zip _____
 Daytime phone _____
METHOD OF PAYMENT Charge my Visa MasterCard
 Account No. _____ Exp. Date _____
 Signature _____

COLORADO OUTDOORS 6060 Broadway, Denver, CO 80216
 (303) 297-1192